


CAA-GR Conference 2014

Rethymno, Crete 7-8 March 2014

[Home](#) [Key Dates](#) [Workshop](#) [Submission & Publication](#) [Fees & Bursaries](#) [Tentative Timet](#)
[Committees](#) [Registration Form](#)



THE WORKSHOP

The CAA GR 2014 committee will also organise on **6th March 2014**, a 5hours workshop on **Computational Imaging – Field and Lab Recording**. The main aim of this workshop is to introduce young students, researchers and professionals to the capabilities of computational imaging for field and lab recording. The workshop will be dedicated to *Three-Dimensional Photogrammetry for excavation and artefacts recording* and *Reflectance Transformation Imaging for recording and studying artefacts*, including theoretical and practical issues. The theoretical lectures will provide the fundamental concepts & the data capture & processing methods that are applied in each technique, referring to characteristic examples. Attendants will also have the chance to do their own data capture and analysis.

Supported by Archaeolandscapes Europe

[Brief History of Crete](#)
[Brief History of Rethymno](#)
[Brief History of the IMS](#)

Username: *

Password: *

Log in

[Create new account](#)
[Request new password](#)

Sponsors



You should register separately for the workshop as places will be limited. ArcLand will provide a limited number of bursaries to students and scholars who want to attend the **workshop** giving a maximum of 500 euros per grant. Also, CAA GR will provide a limited number of bursaries for both the workshop and the conference. For details see [Fees and Bursaries](#).

AARTS, Kocaeli (Turkey)

FIRST AERIAL ARCHAEOLOGY RESEARCH AND TRAINING SCHOOL, KOCAELI 20-30TH JULY 2012

Welcome!

Welcome to the First Aerial Archaeology Research and Training School

The school will be hosted in Kocaeli (Turkey) from July 20 to July 30 2012.

Programme

Exploratory aerial survey with air photo interpretation and mapping. It includes introduction to the area of study, practical experience in reconnaissance and recording in the air, discussion and analysis of photographs, landscape and archaeology, archiving and mapping.

Applications are now officially closed!

[\[more details\]](#)



First Aerial Archaeology Research and Training
School, Kocaeli (Turkey)

AARTS, Kocaeli (Turkey)

FIRST AERIAL ARCHAEOLOGY RESEARCH AND TRAINING SCHOOL, KOCAELI

Organizers

Gianluca CANTORO

Landscape archaeologist (MA, PhD)

PostDoc Researcher

Institute for Mediterranean Studies (I.M.S)

Foundation of Research & Technology Hellas (F.O.R.T.H)

Ayse ÇALIK ROSS (Home-Organizer)

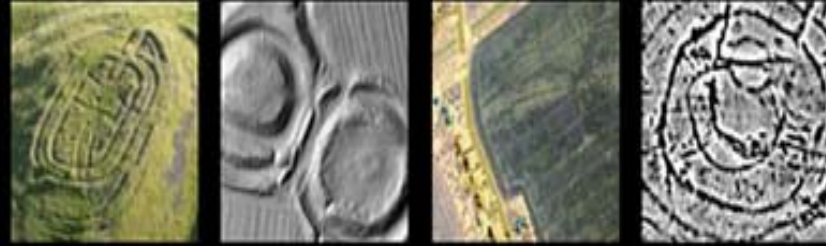
Professor of Classical Archaeology

Kocaeli University, Department of Archaeology,

Izmit, Kocaeli, Turkey

Head of the Archaeological Survey of Kocaeli and its Environs





- AERIAL PHOTOGRAPHY
- UAV & KITES
- LIDAR
- SATELLITE
- GEOPHYSICS

UAV Experts Roundtable

Expertentreffen Rethymno/Kreta, 22./23. Januar 2014

Der erste Teil der Konferenz - das Expertentreffen - fand am 22. und 23. Januar 2014 am **Institut für Mittelmeerstudien, Foundation of Research & Technology, Hellas (F.O.R.T.H.) in Rethymno/Kreta** statt. Die Expertenrunde mit folgenden Teilnehmern

- Dimitri Alexakis, **Cyprus University of Technology, Cyprus**
- Jörg Bofinger, **LDA Baden-Württemberg, Germany**
- Gianluca Cantoro, **IMS-FORTH, Greece/Leiden University, The Netherlands**
- Jochen Reinhard, **Amt für Denkmalpflege und Archäologie des Kantons Zug, Switzerland**
- Fabio Remondino, **FBK 3DOM, Italy**
- Christoph Steffen, **LDA Baden-Württemberg, Germany**
- Hans-Peter Thamm, **Freie Universität Berlin, Germany**
- Geert Verhoeven, **LBI Wien, Austria**



NAVIGATION

- Home
- **Expertentreffen Rethymno**
- Symposium Berlin
- Programm
- Flugshow
- Veranstaltungsort
- Die Organisatoren
- Anmeldung / Kontakt
- Presse
- Impressions
- Links

SEARCH

Everything ▾ 🔍



Conference

UAV (UNMANNED AERIAL VEHICLE) APPLICATIONS IN ARCHAEOLOGY



UAV CONFERENCE 2014
SYMPOSIUM BERLIN · MAI 23–24
BIG WORK FOR SMALL PLANES – USING UAVs AND KITES FOR ARCHAEOLOGY

TOPOI BUILDING DAHLEM · HITTORFSTR. 18 · 14195 BERLIN

Symposium organised by the Topoi Forum Spatial Data in co-operation with ArcLand

EXCELLENCE CLUSTER  **TOPOI**

 ArcLand
HERITAGE · DATA · PRESERVATION



23.5.2014 - 24.5.2014

LOCATION

Topoi Building Dahlem
Hittorfstraße 18
14195 Berlin
Deutschland

→ [google maps](#) 

ORGANISER


Undine Lieberwirth
undine.lieberwirth@topoi.org
+49 30 838-57275

Axel Posluschny
axel.posluschny@dainst.de
+49 69 97581828

Appostolis Sarris
asaris@ret.forthnet.gr

DOWNLOADS

THE CONFERENCE ON APPLICATIONS OF UNMANNED AIRCRAFT IN ARCHAEOLOGY AND HISTORIC PRESERVATION



Άλλες Δραστηριότητες σε σχέση με το Archaeolandscapes Europe

Πρώτη συστηματική πτήση για την μελέτη του
Αρχαιοπεριβάλλοντος στην Κρήτη

